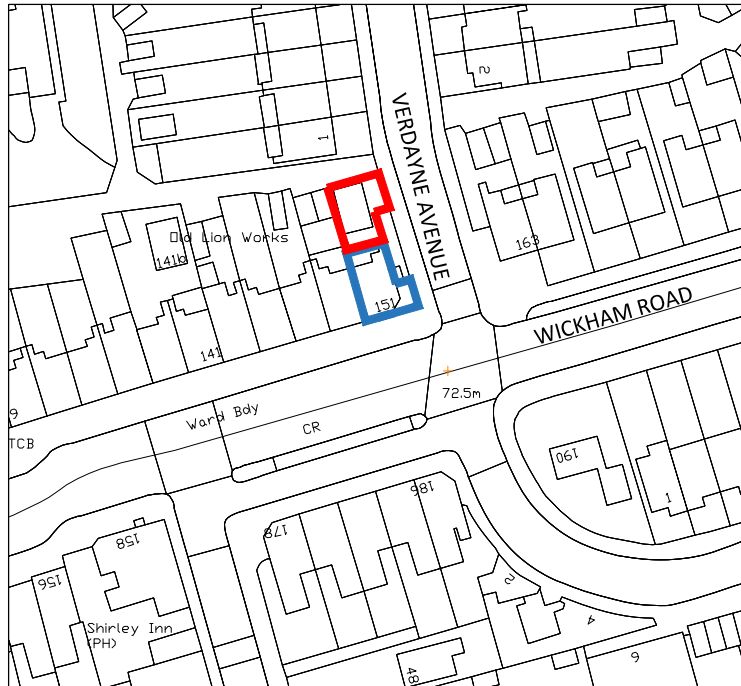



REVISION	ISSUE	DATE
P0	Planning Issue	21.12.17



© Crown Copyright and database rights 2016. Ordnance Survey 0100031673


Site Location Plan

SCALE 1 : 1250 



General Notes

1. Do not scale. Dimensions to be measured on site.
2. To be read in conjunction with all drawings in 1618 series.
3. Information only. Not for construction.

PROJECT		
Land to r/o 151 Wickham Rd, CR0 8TE		
Clifford Blackmore Ltd.		

DRAWING STATUS :- PLANNING				
TITLE: Site Location Plan			SCALE 1:1250	PAPER SIZE A4
DRAWING NUMBER				
PROJECT	TYPE	ELEMENT	NUMBER	REVISION
1618	L	(0-)	001	P0